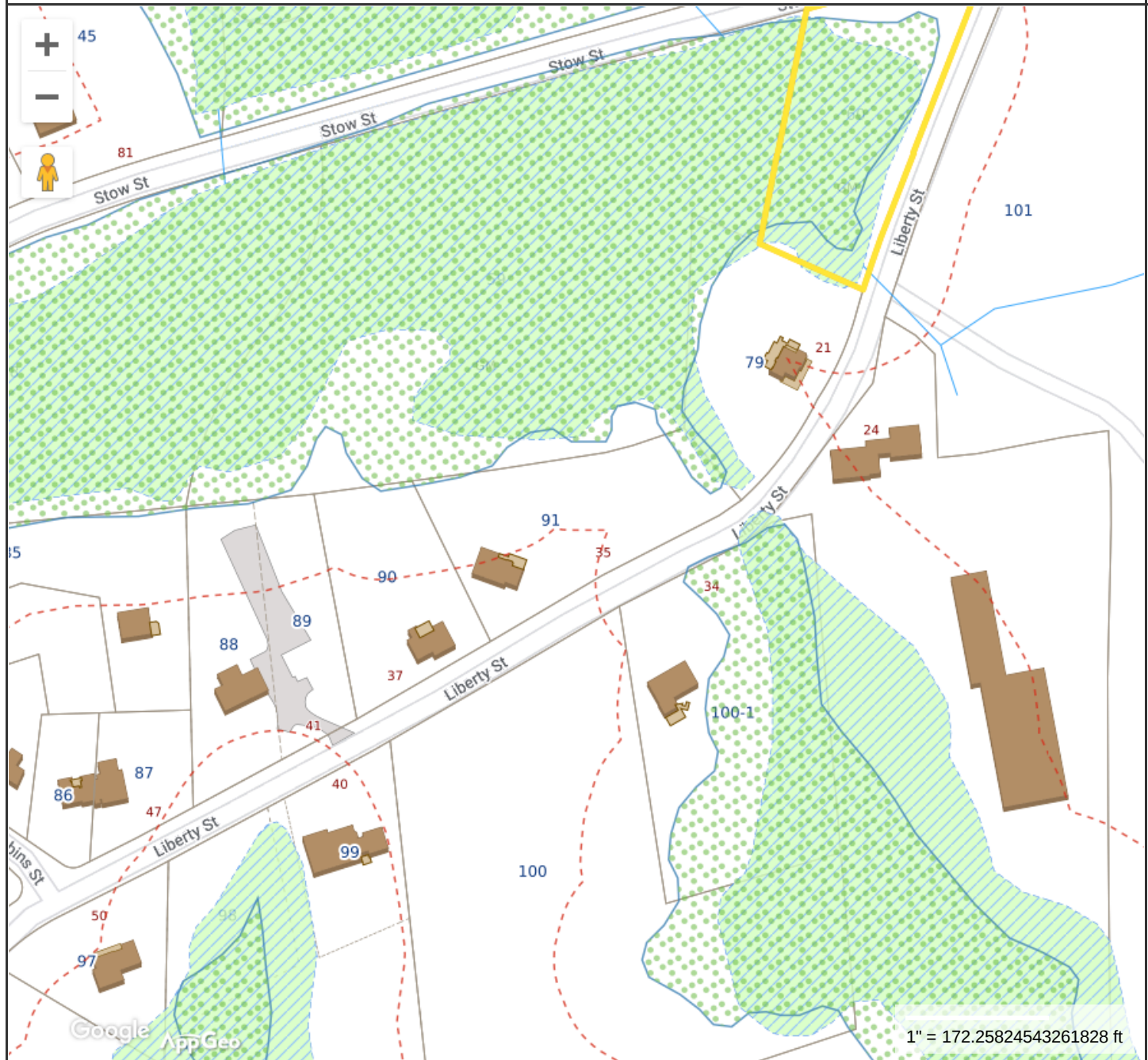


## 35 Liberty St., Acton, MA - Wetlands Overlay

**Property Information**

**Property ID** H2-60  
**Location** 1 LIBERTY ST  
**Owner** TOWN OF ACTON

**MAP FOR REFERENCE ONLY  
NOT A LEGAL DOCUMENT**

Town of Acton, MA makes no claims and no warranties, expressed or implied, concerning the validity or accuracy of the GIS data presented on this map.

Geometry updated 11/29/2023  
Data updated Daily

Print map scale is approximate.  
Critical layout or measurement  
activities should not be done using  
this resource.









Map Theme Legends

Natural Resource Protection

-  NHESP Certified Vernal Pools
-  NHESP Potential Vernal Pools
-  NHESP Priority Habitats of Rare Species
-  NHESP Estimated Habitats of Rare Wildlife
-  Areas of Critical Environmental Concern
-  Core Habitat
-  Critical Natural Landscape
-  NHESP Natural Communities

Massachusetts DCR, Natural Heritage and Endangered Species Program

Wetlands

-  Field Surveyed Wetlands Town Of Acton (Ongoing)
-  Town Atlas Wetlands (1988)
-  100ft Buffer
-  Shoreline
-  Hydrological Connection
-  Mean Low Water Line
-  Wetland Limit
-  Closure Line
-  Reservoir (With PWSID)
-  Marsh/Bog
-  Wooded Marsh
-  Salt Marsh
-  Cranberry Bog
-  Tidal Flats
-  Beach/Dune