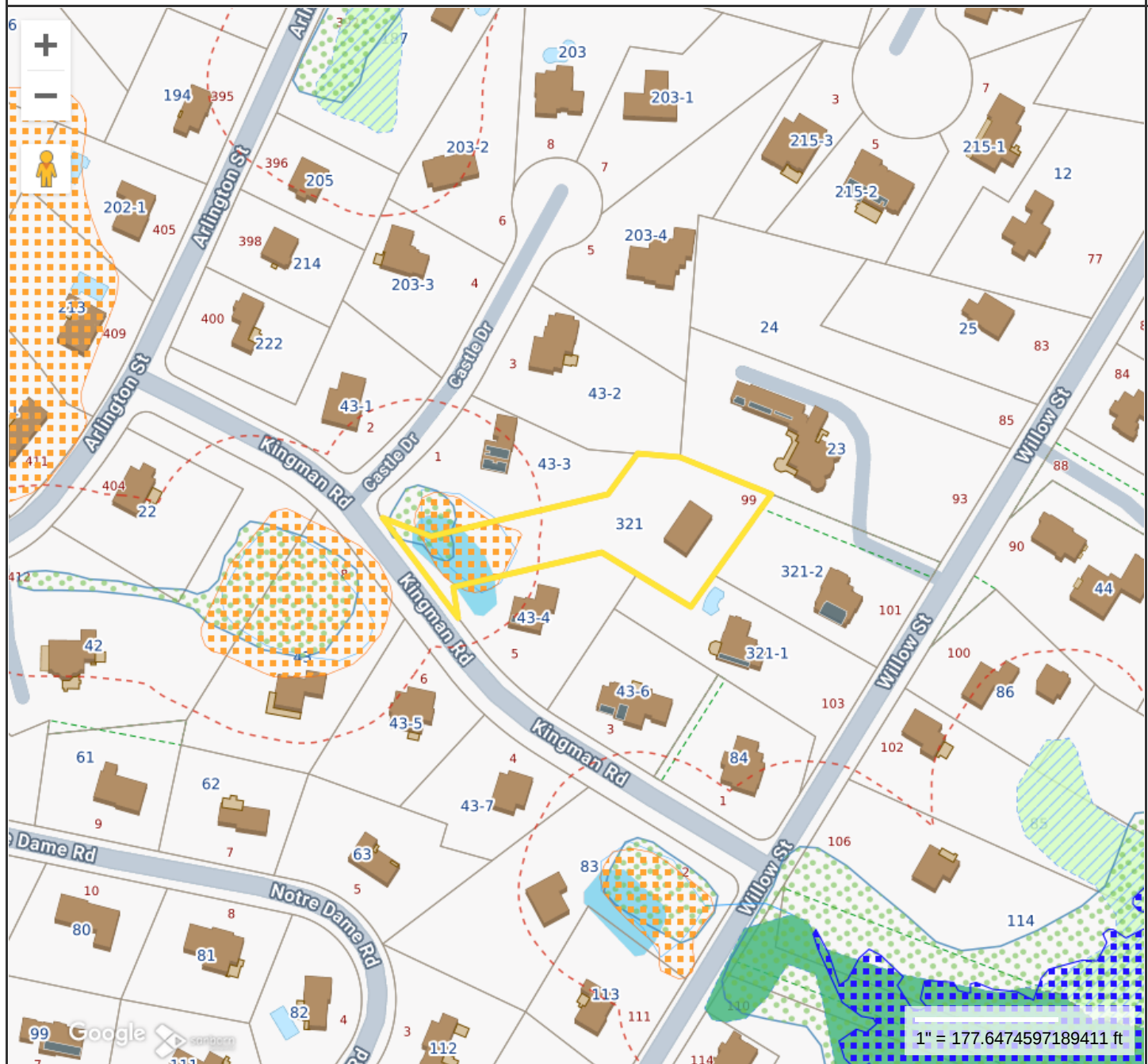


99 Willow Street, Acton, MA 01720 - with Wetlands Overlay

**Property Information**

Property ID G1-321
Location 99 WILLOW ST
Owner GROSSMAN CHELSEA

**MAP FOR REFERENCE ONLY
NOT A LEGAL DOCUMENT**














Town of Acton, MA makes no claims and no warranties, expressed or implied, concerning the validity or accuracy of the GIS data presented on this map.

Geometry updated 08/26/2024
Data updated Daily




Print map scale is approximate.
Critical layout or measurement
activities should not be done using
this resource.

Map Theme Legends

Wetlands

	Field Surveyed Wetlands Town Of Acton (Ongoing)
	Town Atlas Wetlands (1988)
	100ft Buffer
	Shoreline
	Hydrological Connection
	Mean Low Water Line
	Wetland Limit
	Closure Line
	Reservoir (With PWSID)
	Marsh/Bog
	Wooded Marsh
	Salt Marsh
	Cranberry Bog
	Tidal Flats
	Beach/Dune

Flood Zones 2014

	2014 FEMA Floodway
	100 Year Flood Zone
	500 Year Flood Zone