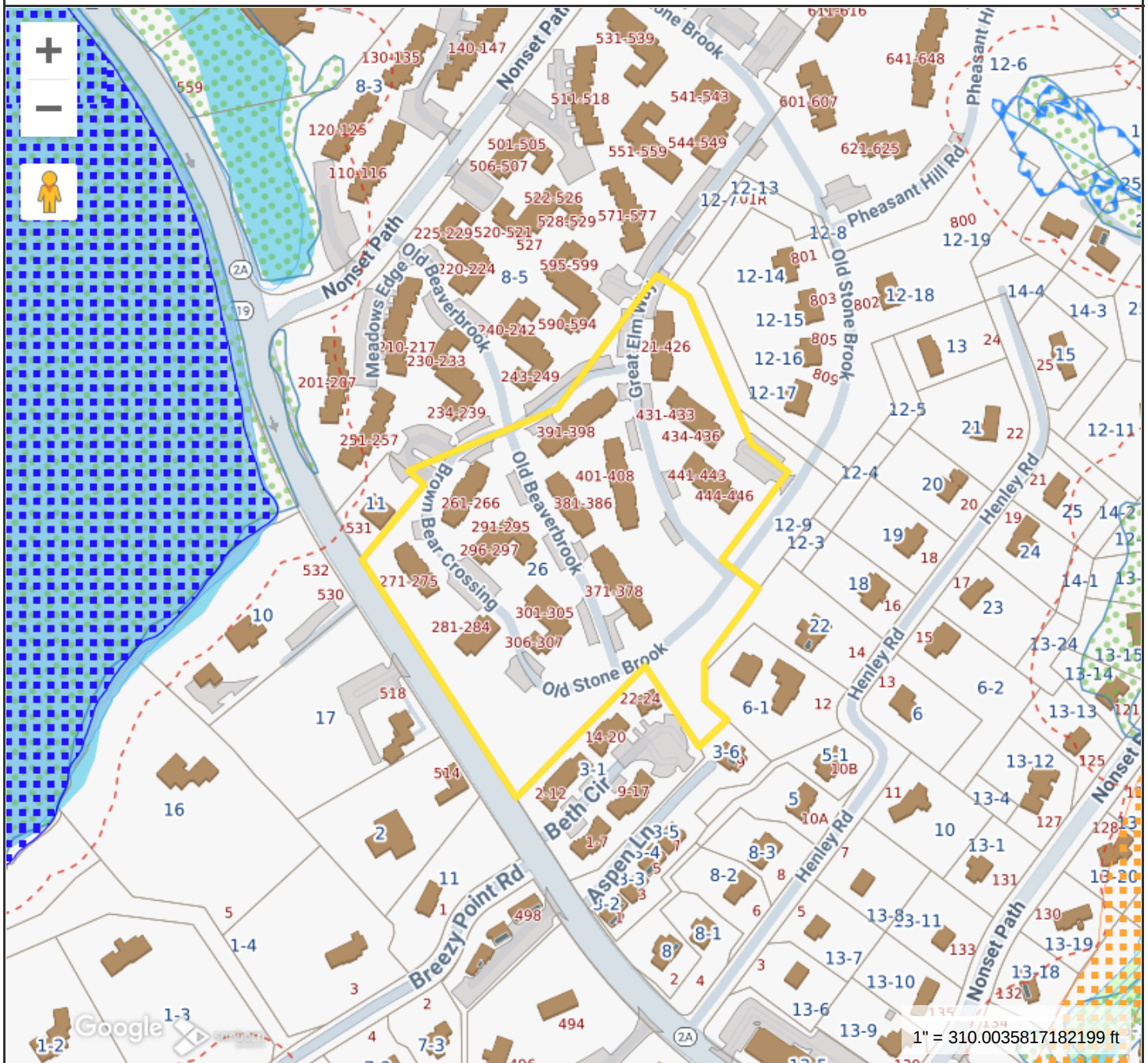


271 Brown Bear Crossing, Acton, MA - Village of Nagog Woods



Property Information

Property ID B4-127-271
 Location 271 BROWN BEAR CRSG
 Owner SARQUELLA VICENTE



MAP FOR REFERENCE ONLY
 NOT A LEGAL DOCUMENT




Town of Acton, MA makes no claims and no warranties, expressed or implied, concerning the validity or accuracy of the GIS data presented on this map.

Geometry updated 08/26/2024
 Data updated Daily

Print map scale is approximate.
 Critical layout or measurement activities should not be done using this resource.

Map Theme Legends

Flood Zones 2014

-  2014 FEMA Floodway
-  100 Year Flood Zone
-  500 Year Flood Zone

Wetlands

-  Field Surveyed Wetlands Town Of Acton (Ongoing)
-  Town Atlas Wetlands (1988)
-  100ft Buffer
-  Shoreline
-  Hydrological Connection
-  Mean Low Water Line
-  Wetland Limit
-  Closure Line
-  Reservoir (With PWSID)
-  Marsh/Bog
-  Wooded Marsh
-  Salt Marsh
-  Cranberry Bog
-  Tidal Flats
-  Beach/Dune